





Paris

Studytrip 2018

Landskab IBBL

Illustration on front page  
"Paris Art"  
By: Studio KMO



## Program

### Day 1 - Monday 7/5 - 2018

Palais Royal

Place de Vosges (Place Royal)

Place Dauphine

Place de la Concorde

Avenue des Champs-Élysées

Parc de Buttes Chaumont

### Day 2 - Tuesday 8/5 - 2018

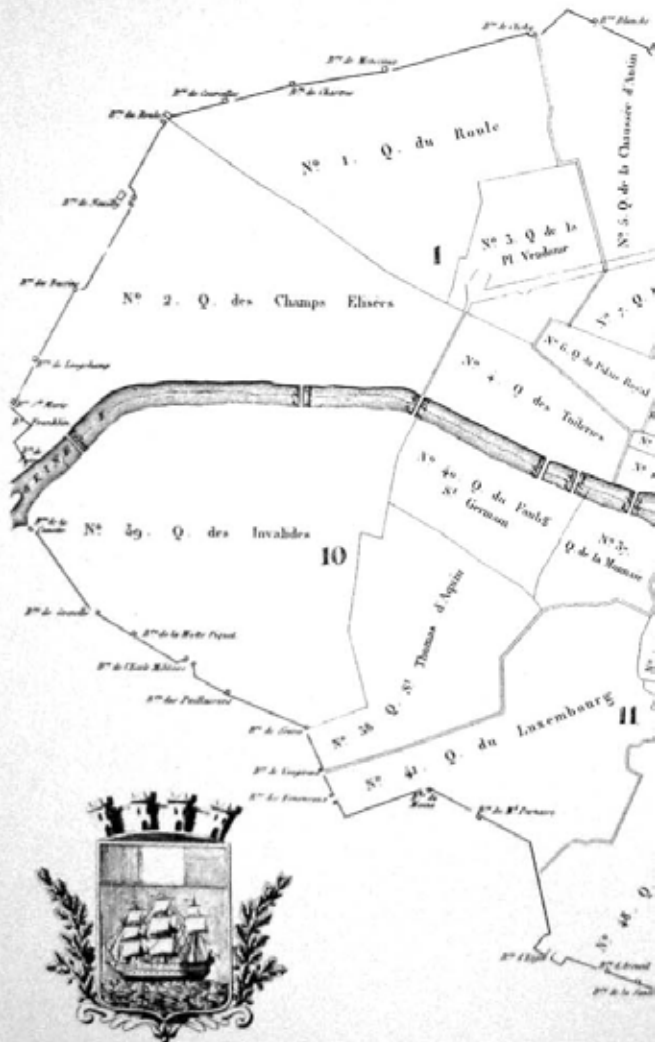
Parc de la Villette

Parc André Citroën

Musée de Quai Branly

### Day 3 - Wednesday 9/5 - 2018

Jardin de Versailles



Armes de la Ville de Paris.

TABLEAU  
des Arrondissemens  
ET DES QUARTIERS  
de la Ville de  
**PARIS**







# Palais Royal

Address:

8 Rue de Montpensier, 75001 Paris.  
(2. Arrondissement)

Year: 1634

Surface area: 1.98 Ha

By architect: Jacques Lemercier





## Place de Vosges (Place Royal)

Address:

Place des Vosges, 75004 Paris.  
(4. Arrondissement)

Year: 1605

Surface area: 1.96 Ha

By architect: Louis Mètezeau





# Place Dauphine

Address:

Place des Vosges, 75004 Paris.  
(4. Arrondissement)

Year: 1605

Surface area: Length: 102m / Width:  
12-67m

By architect: Louis Mètezeau





# Place de la Concorde

Address:

Place de la Concorde, 75008 Paris.  
(8. Arrondissement)

Year: 1755

Surface area: 8.64 Ha

By architect: Ange Jacques Gabriel







# Avenue des Champs-Élysées

Address:

Av. des Champs-Élysées, 75008 Paris.  
(8. Arrondissement)

Year: 1667

Surface area: 1.9 km \* 70 m

By architect: André Le Notre





# Parc de Buttes Chaumont

Address:

1. Rue Botzaris, 75019 Paris.  
(19. Arrondissement)

Year: 1867

Surface area: 24.7 Ha

By architect: Jean-Charles Alphand





# Parc de la Villette

Address:

211 Avenue Jean Jaurés, 75019 Paris. (19. Arrondissement)

Year: 1984 to 1987

Surface area: 55.5 Ha

By architect: Bernhard Tschumi (in partnership with Colin Fournier)





# Parc Àndre Citroën

Address:

2 Rue Cauchy, 75015 Paris.  
(15. Arrondissement)

Year: 1992

Surface area: 14 Ha

By architect: Alain Provost and Gilles  
Clément







## Musée de Quai Branly (Gardens)

Address:

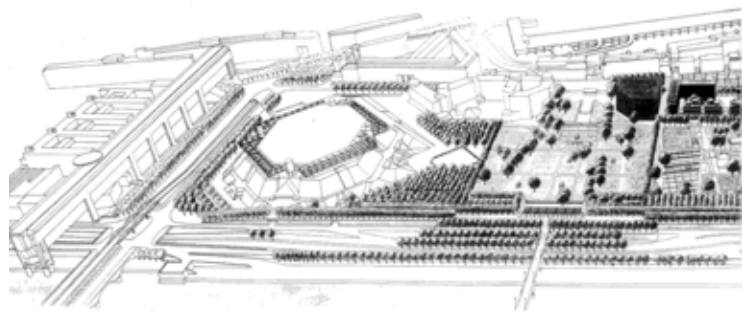
37 Quai Branly, 75007 Paris.  
(7. Arrondissement)

Year: 2006

Surface area: 1,75 Ha

By architect: Gilles Clément (with  
Jean Nouvel)





## Parc de Bercy

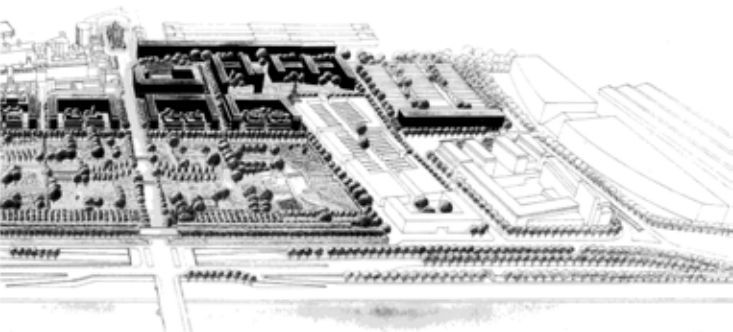
Address:

128 Quai de Bercy, 75012 Paris.  
(12. Arrondissement)

Year: 1993-97

Surface area: 14 Ha

By architect: Bernard Huet, Madeleine Ferrand, Jean-Pierre Feugas, Bernard Leroy, and by landscapers Ian Le Caisne and Philippe Raguin





# Promenade Plantée

Address:

1 Coulée verte René-Dumont, 75012

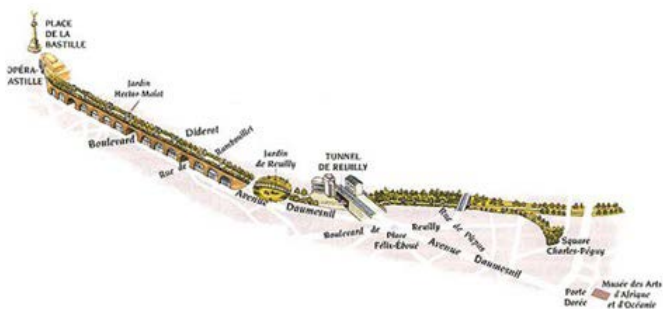
Paris.

(12. Arrondissement)

Year: 1993

Surface area: 4.5 Km

By architect: Philippe Mathieux and Jacques Vergely





# Bibliothèque Nationale de France

Address:

Quai François Mauriac, 75706 Paris.  
(13. Arrondissement)

Year: 1996

Surface area: 1,06 Ha

By architect: Dominique Perrault







# Versailles

Address:

Place d'Armes, 78000 Versailles,  
France.

Year: 1661-early 1700's

Surface area: 800 Ha

By architect: André Le Nôtre

Charles Le Brun

Louis Le Vau

Jules Hardouin-Mansart



Hotel:

Tanja & Jonna:

Hotel Paradis  
41 Rue des Petites-Ecuries  
75010 Paris

Students:

Generator Paris SAS  
9-11 Place du Colonel Fabien  
75010 Paris

## Contact Information

Jonna	Jonna.Krarup@kadm.dk
Tanja	tajo@kadm.dk
Vanessa	iyai1410@edu.kadm.dk
Ebru	ebku1460@edu.kadm.dk
Anna	youmyhull@gmail.com
Kaspar	kaje1482@edu.kadm.dk
Emma	emma.birn@hotmail.com

## Photos

By Ebru Kuscu

